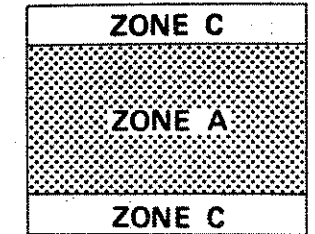




KEY TO SYMBOLS



ZONE DESIGNATIONS*

- Base Flood Elevation Line with elevation in feet ~ 513 ~
- Base Flood Elevation where uniform within zone (EL 987)
- Elevation Reference Mark RM7_x
- River Mile • M1.5

***EXPLANATION OF ZONE DESIGNATIONS**

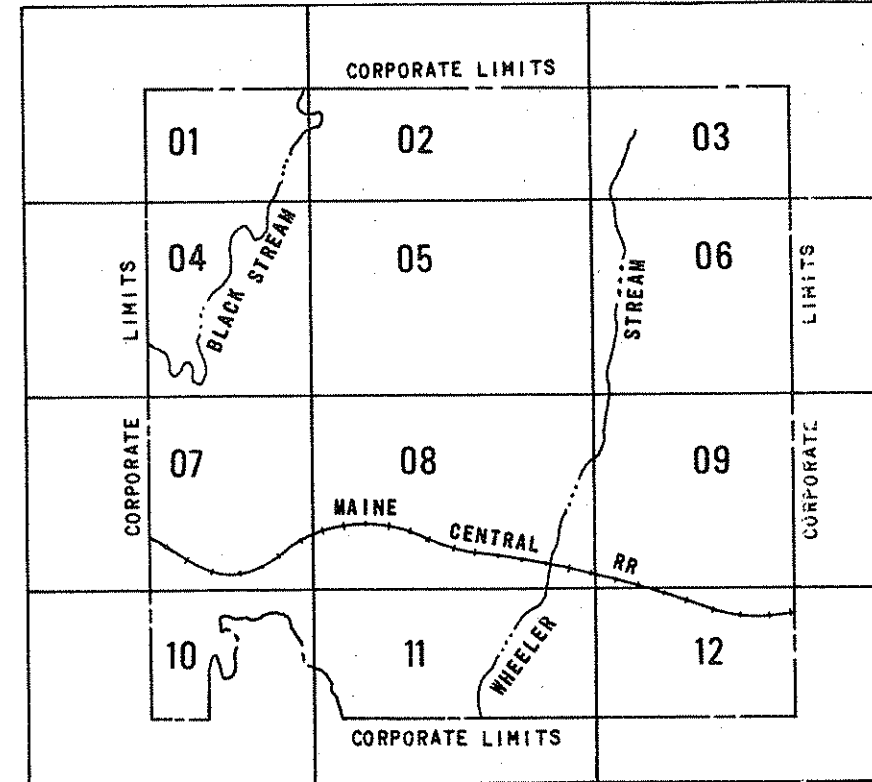
A flood insurance map displays the zone designations for a community according to areas of designated flood hazards. The zone designations used by FEMA are:

Zone	Explanation
A	Areas of 100-year flood; base flood elevations and flood hazard factors not determined.
A0	Areas of 100-year shallow flooding; flood depth 1 to 3 feet; product of flood depth (feet) and velocity (feet per second) less than 15.
AH	Areas of 100-year shallow flooding where depths are between one (1) and three (3) feet; base flood elevations are shown, but no flood hazard factors are determined.
A1-A30	Areas of 100-year flood; base flood elevations and flood hazard factors determined.
A99	Areas of 100-year flood to be protected by a flood protection system under construction; base flood elevations and flood hazard factors not determined.
B	Area between limits of 100-year flood and 500-year flood, areas of 100-year shallow flooding where depths less than 1 foot.
C	Areas outside 500-year flood.
D	Areas of undetermined, but possible, flood hazards.
V	Areas of 100-year coastal flood with velocity (wave action); base flood elevations and flood hazard factors not determined.
V1-V30	Areas of 100-year coastal flood with velocity (wave action); base flood elevations and flood hazard factor determined.


NOTES TO USER

Certain areas, not in the special flood hazard areas (zones A and V) may be protected by flood control structures.
 This map is for flood insurance purposes only; it does not necessarily show all areas subject to flooding in the community or all planimetric features outside special flood hazard areas.
 Refer to the FLOOD INSURANCE RATE MAP EFFECTIVE date shown on this map to determine when actuarial rates apply to structures in the zones where elevations or depths have been established.
 To determine if flood insurance is available in this community, contact your insurance agent, or call the National Flood Insurance Program, at (800) 638-6620.

INITIAL IDENTIFICATION: **JANUARY 10, 1975**
 FLOOD HAZARD BOUNDARY MAP REVISIONS: **NONE**
 FLOOD INSURANCE RATE MAP EFFECTIVE: **SEPTEMBER 27, 1985**
 FLOOD INSURANCE RATE MAP REVISIONS:



federal emergency management agency



FIRM
FLOOD INSURANCE RATE MAP 01-12
MAP INDEX
TOWN OF HERMON, ME
PENOBSCOT COUNTY

COMMUNITY NUMBER 230389 A